

ORDINANCE NO. 5802

AN ORDINANCE disincorporating and dissolving Drainage District No. 12 pursuant to RCW Chapter 36.96 and specifying the manner in which it is to be accomplished.

BE IT ORDAINED BY THE COUNCIL OF KING COUNTY:

SECTION 1. Findings and Statement of Fact. The County

Council, having held a public hearing on the 21st day of December, 1981 pursuant to RCW 36.96.030 and proper notice having been given of said hearing and testimony and/or evidence having been received finds that:

A. The comptroller of King County has on file no records of any disbursements or deposits or any other financial evidence of any activity by Drainage District #12 in the past five years.

B. RCW 36.96 allows the County Council to disincorporate a special purpose district on its own initiative, if any such district appears to meet the criteria by being "inactive" as defined in the chapter.

C. Drainage District No. 12 was formed April 28, 1919.

D. Drainage District No. 12 has not actively carried out the special purposes or functions for which it was formed within the preceding five-year period, nor has it held elections for the purpose of electing a member of the governing body within the preceding seven-year period.

E. Pursuant to RCW 85.06.230, the City of Bellevue, which wholly encompasses Drainage District #12, has exercised its authority to assume the functions of a drainage district for the entire incorporated area.

F. The City Council of the City of Bellevue by Ordinance 2003 created and established a storm and surface water utility to administer, own and operate the City's storm and Surface water public facilities and adopted the original system or plan of the storm and surface water public utility.

1 G. Disincorporation of Drainage District No. 12 thus would  
2 have no adverse impacts upon the inhabitants within its boundaries  
3 and would eliminate a nonfunctioning and unnecessary special unit  
4 of government.

5 H. Disincorporation of Drainage District No. 12 is not an  
6 action for the purposes of RCW 43.21C and WAC 197-10-040.

7 SECTION 2. Order of Disincorporation. Based on the findings  
8 set forth in Section I, that:

9 A. Within the preceding five-year period Drainage District  
10 No. 12 has not fulfilled the purposes for which it was formed, and

11 B. The best interests of the citizens of the County will be  
12 served by disincorporation, the County Council hereby orders the  
13 disincorporation of Drainage District No. 12, boundaries of said  
14 district being as follows:


15 Beginning at the Northwest corner of the Southeast Quarter of  
16 the Southeast Quarter of Section 32, Township 25 North, Range  
17 5 East, W.M.; running Thence South 1320 feet; Thence West to  
18 the Northwest Corner of the Northeast Quarter of the North-  
19 east Quarter of Section 5, Township 24 North, Range 5 East  
20 W.M.; Thence in Section 5 South to the Southwest Corner of  
21 said Quarter Quarter Section; Thence Southwesterly  
22 to the Center of the Southwest Quarter of the Northeast  
23 Quarter; Thence West to the Intersection of the Center Line  
24 of the abandoned grade of the Northern Pacific Railway  
25 Company's Belt Line; Thence Southerly on said center Line  
26 to the North Line of the South 16 Acres of the Northwest  
27 Quarter of the Southeast Quarter; Thence West to the  
28 Northwest Corner of said South 16 Acres; Thence South  
29 150 feet; Thence East to the Intersection of the Center Line  
30 of the abandoned grade of the Northern Pacific Railway  
31 Company's Belt Line; Thence Southeasterly on said Center  
32 Line to the Intersection of a Line 400 feet West of the  
33 East Line of the Southwest Quarter of the Southeast Quarter;  
Thence South to the South Line of Section 5; Thence East  
400 feet, Thence South 1320 feet; Thence Southeasterly to  
the Intersection of the Center Lines of Hugh and Ralph  
Streets in Qualheim's Lake Washington Acre Tracts; Thence  
South on the Center Line of Hugh Street produced to the  
Intersection with a line 485 feet North of the South Line  
of lot 3, Section 9, produced Westerly; Thence East to the  
foot of the slope on the East side of Mercer Slouth; Thence  
following the foot of the slope in Sections 9 and 4 Northerly  
to the South Line of the Northwest Quarter of the Northwest  
Quarter of Section 4; Thence West to the line between  
Sections 4 and 5: Thence North to the Corner of Sections 4 and  
5, Township 24 North, Range 5 East, W.M.; following the foot

1 C. The King County Executive shall by July 1, 1982 report  
2 to the County Council an accounting of the distribution of assets  
3 and the satisfaction of any outstanding indebtedness of Drainage  
4 District No. 12.

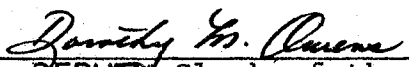
5 INTRODUCED AND READ for the first time this 16th day of  
6 November, 19 81.

7 PASSED this 21st day of December, 19 81.


8 KING COUNTY COUNCIL  
9 KING COUNTY, WASHINGTON

10  
11   
12 Chairman

13  
14  
15  
16 ATTEST:

17  
18   
19 DEPUTY Clerk of the Council

20 APPROVED this 29th day of December, 19 81.

21   
22 King County Executive